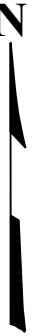


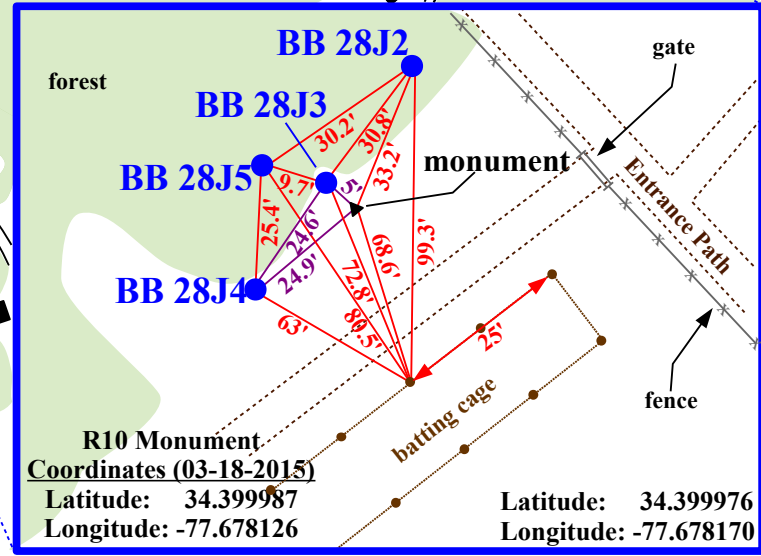
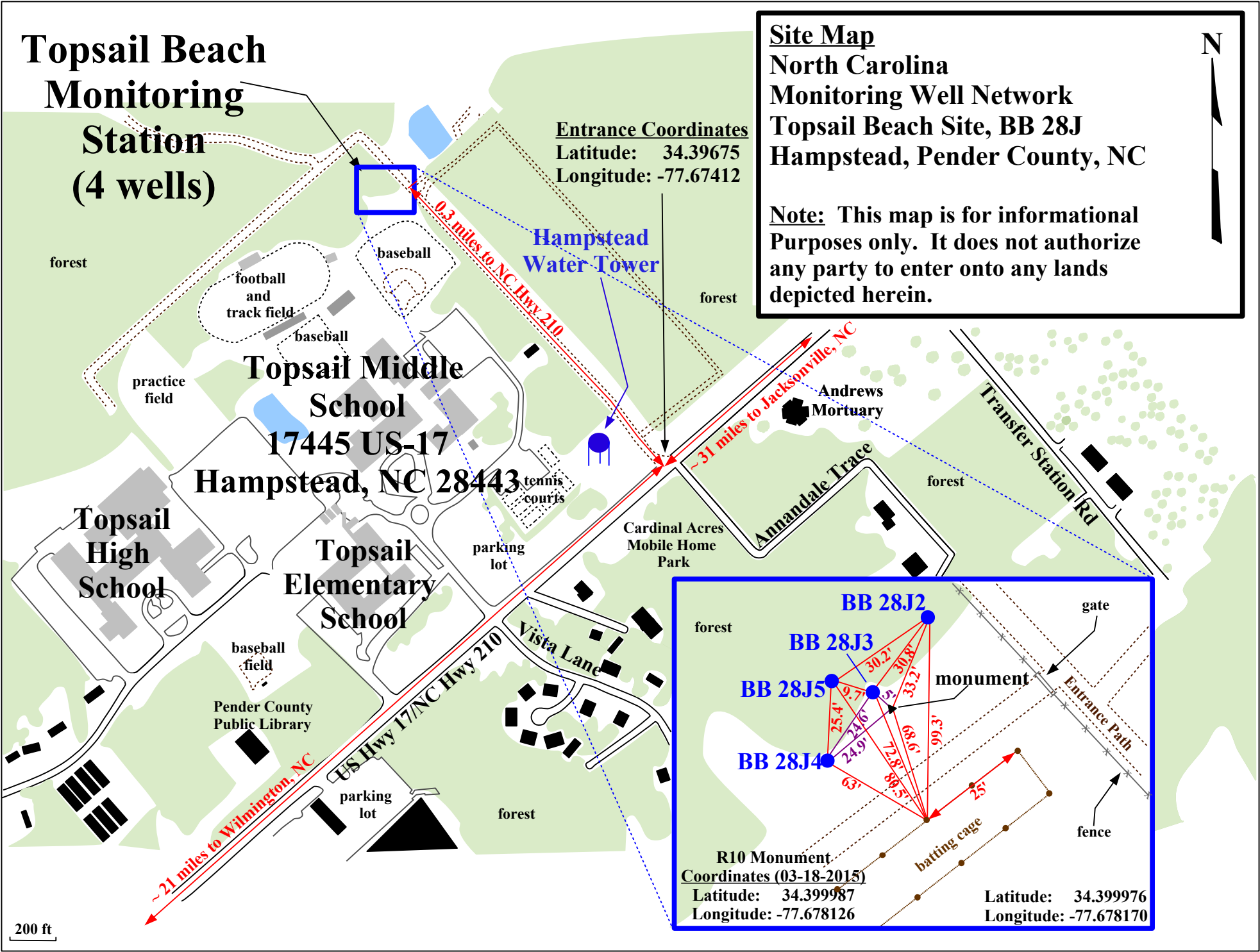
Topsail Beach Monitoring Station (4 wells)

Site Map
North Carolina
Monitoring Well Network
Topsail Beach Site, BB 28J
Hampstead, Pender County, NC



Note: This map is for informational
 Purposes only. It does not authorize
 any party to enter onto any lands
 depicted herein.

Entrance Coordinates
 Latitude: 34.39675
 Longitude: -77.67412



R10 Monument
Coordinates (03-18-2015)
 Latitude: 34.399987
 Longitude: -77.678126

Latitude: 34.399976
 Longitude: -77.678170

200 ft